







Map 5 Utilities and Community Facilities

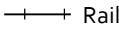

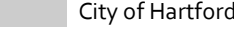


Village of Slinger Comprehensive Plan 2040

Utility and Community Facilities


-  Village Hall and Police Department
-  Fire Department
-  Library
-  Wastewater Treatment Plant
-  Village Owned Land/Park
-  Slinger School District Facility

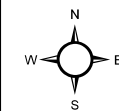
Park Key

1. Community Park
2. Fireman's Park
3. Ruecki Fields

-  Rail
-  Village of Slinger (May 2017)
-  City of Hartford
-  Town Boundary
-  Surface Water

Adopted: November 20, 2017
4,000

 Feet



VANDEWALLE & ASSOCIATES INC.
Shaping places. shaping change

Sources: SEWRPC, Washington County, US Census Bureau, WisDOT

